






AMAZING RACE






* C O U R S E A *

Finish Point: All competitors **must** finish by passing through Goroke Township. Your start at Goroke Township is calculated from the intersection of Natimuk-Francis Rd & Kiely St for route planning purposes.

Code	<p>Your last task card of the day will lead you to a electronic puzzle box. In order to 'crack the code' you must collect 6 answers gathered from your sponsor bag.</p> <ul style="list-style-type: none"> a) The last digit of the cost of the Powertop V1 b) The middle digit of the cost of the 134L capacity Space Case c) The letter pattern of one of the Gecko Wheel rims d) The first digit of the price of the Bourke Dome Tent e) The last digit of the postcode of Performance Exhaust's address f) The first digit of the Navrun discount given by the 4x4 ORC 		
1	<p>Q: The West Wimmera Shire Council acknowledges who for their valuable contribution of its Service Clubs?</p>	10	
2	<p>Q: What is the obvious minimal internal spacings on the yellow cattle grid grate? Answer in millimetres +/- 10mm</p>	10	
3	<p>Q: Find Me Picture (answer must be in UTM WGS 84)</p>		10
I	<p>Your first task card can be found at 537577 / 5945191. Note: You must exit the Township of Goroke in a North Easterly direction. You must also use Firebreak Track in its entirety entering via the Koonik Track entrance.</p>		

4	Q: What is the discrepancy of the signage at the Sambells / Lawloit Track intersection?	10
5	Q: In the box at 534329 / 5945261, what is the score?	10
6	Q: Walk to 531849 / 5949075 to find the playing card. What number and suit is the card?	10
7	Q: What date does the 'control program' finish at? Hint: Found along McDonald Track.	10
I	<p>Go to 514082 / 5954729 and find a box with a special puzzle to do for potential big points.</p> 	
8	Q: What is the back bearing cardinal of the 'WP 35' sign arrow?	10
9	Q: What cardinal point is the 'WP36' sign arrow?	10
RB	<p>ROAD BLOCK CARD</p>  <p>Your RB card can be found at 507894 / 5948582. Follow the instructions on that card.</p> <p>Road Block A Questions: Please record the number and suit of the paying cards at-</p> <p>1. 504578 / 5948643 2. 502325 / 5948934 3. 500938 / 5949113</p> <p>Road Block B Questions: Please record the number and suit of the playing cards at-</p> <p>1. 504169 / 5945630 2. 501719 / 5944556 3. 500256 / 5943758 4. 498834 / 5943367 5. 498122 / 5945301</p>	<p>A30</p> <p>B50</p>
10	Q: There are two survey marker poles side by side. According to the survey plate, where is the survey marker?	10

11	Q: Find Me Picture (answer must be in UTM WGS 84)		10
12	Q: What suit and number is the playing card?		10
13	Q: Find Me Picture (answer must be in UTM WGS 84)		10
14	Q: What cardinal and primary intercardinal point are the 'W Burns' and 'Wilksch & McIntosh' Rd signs pointing to?		10
15	Q: Find Me Picture (answer must be in UTM WGS 84)		10
16	Q: There is a large painted sign at Neuarpurr. What is the discrepancy of this and the map?		10
17	Q: How many bales of hay make up the biggest stack?		10
18	Q: When were the soldiers honoured at the Cemetery?		10
19	Q: What word is broken on the Yarrackigarra Swamp sign?		10
20	Q: Where can you get a fishing license?		10

21	Q: What is the coordinate of the sign that makes the sum of 74? (WGS84 UTM)	10
22	Q: When did the name change from Mortat to Peronne? Hint: Hall	10
23	Q: What is 24hrs?	10



COMPLETION TIME: 4.00pm

COURSE LENGTH: 154km (not including Road Block B)